



APPENDIX C

The Licensing Unit
Floor 3
160 Tooley Street
London
SE1 2QH

Metropolitan Police Service
Licensing Office
Southwark Police Station,
323 Borough High Street,
LONDON,
SE1 1JL

Tel: 020 7232 6756

Email: SouthwarkLicensing@met.police.uk

Our reference: MD21/3077/17

Date: 20th December 2017

Dear Sir/Madam

Re:- Corporation Ponce Arch 144 Eagle Yard Hampton St SE1 6SP

Police are in possession of an application from the above for a variation to their current licence 851276.

The application seeks to increase the hours for licensable activities and opening hours.

I note that the premise sits within the Elephant & Castle major town centre, as defined by Southwark's statement of licensing Policy. The closing time for what is described by the applicant as a restaurant would be 01:00 on the Friday and Saturday nights as per policy.

The application has asked for a terminal hour of 03:00 on both Friday & Saturday Nights.

Although this venue is located in a major town centre as per the licensing Policy, it should be noted that it sits beneath and in very close proximity to a number of residential dwellings. As per the original application in 2016 I am of the opinion that this is not a suitable location for a premises to be open to the public until 03:00. It is highly likely that patrons leaving the venue at time would cause considerable noise nuisance to local residents.

I also note the application is for the provision of regulated entertainment and has previously been described as a restaurant with Karaoke Bar. This also could be a potential issue with noise complaints. Although the venue is currently conditioned only to supply alcohol to those seated with a substantial table meal.

The major concern from the Police is the potential ASB issues caused by patrons leaving, and any related crime and disorder associated with the extended permitted hours for the supply of alcohol.

It is for these reasons that I recommend that the application to vary the premises licence is refused.

Yours Sincerely

PC Ian Clements 362MD
Southwark Police Licensing Unit
Tel: 0207 232 6756

Heron, Andrew

From: Ian.Clements@met.pnn.police.uk
Sent: 09 January 2018 15:33
To: Heron, Andrew; Regen, Licensing
Subject: Emailing: Corporation Ponce
Attachments: Signed MG11.pdf

Dear Andrew

Please find attached statement regarding breaches of the premises licence and late opening for Ponces. Could this please be included for the hearing.

Kind Regards

Ian

Your message is ready to be sent with the following file or link attachments:

Signed MG11

Note: To protect against computer viruses, e-mail programs may prevent sending or receiving certain types of file attachments. Check your e-mail security settings to determine how attachments are handled.

Consider our environment - please do not print this email unless absolutely necessary.

NOTICE - This email and any attachments may be confidential, subject to copyright and/or legal privilege and are intended solely for the use of the intended recipient. If you have received this email in error, please notify the sender and delete it from your system. To avoid incurring legal liabilities, you must not distribute or copy the information in this email without the permission of the sender. MPS communication systems are monitored to the extent permitted by law.

Consequently, any email and/or attachments may be read by monitoring staff. Only specified personnel are authorised to conclude any binding agreement on behalf of the MPS by email. The MPS accepts no responsibility for unauthorised agreements reached with other employees or agents. The security of this email and any attachments cannot be guaranteed. Email messages are routinely scanned but malicious software infection and corruption of content can still occur during transmission over the Internet. Any views or opinions expressed in this communication are solely those of the author and do not necessarily represent those of the Metropolitan Police Service (MPS).

Find us at:
Facebook: [facebook/metpoliceuk](https://www.facebook.com/metpoliceuk)
Twitter: [@metpoliceuk](https://twitter.com/metpoliceuk)

WITNESS STATEMENT

CJ Act 1967, s.9; MC Act 1980, ss.5A(3)(a) and 5B; Criminal Procedure Rules 2005, Rule 27.1

Statement of **Keith Dempster**..... URN:

--	--	--	--

Age if under 18 **Over 18**..... (if over 18 insert 'over 18') Occupation: **Police Officer**.....


This statement (consisting of: **2**..... pages each signed by me) is true to the best of my knowledge and belief and I make it knowing that, if it is tendered in evidence, I shall be liable to prosecution if I have wilfully stated anything in it which I know to be false, or do not believe to be true.

Signature:  *PS 116 mo*Date: *8/1/2018*Tick if witness evidence is visually recorded ☐ (supply witness details on rear)

On SATURDAY 6th JANUARY 2018, I was on duty in full uniform in the company of PC 321MD O'MAHONEY and PC 464MD ANDREWS. We patrolled in a marked police vehicle with a call sign of MD49N. I am the Police Sergeant of the Licensing and Night Time Economy Team, a partnership team tasked proactively with patrols and visits of licensed premises on the borough. One of the objectives of NTE team is to reduce victim with injuries and acquisitive crimes to make Southwark a safe place for people to enjoy the night time economy offered from all venues.

I had been informed by licensing officers at local authority, that a premises at 144 Eagle Yard SE1, may be opening later than their licence hours permitted them.


At approximately 0240 hours, we visited the premises, and parked the vehicle directly outside the premises. The premises was open, and I could see people inside the venue, on checking the licence it should be closed at 0000 midnight on Friday and Saturday nights. There was a sign on the door displaying open. A male security door supervisor exited the venue with another male. He returned to inside the venue shortly afterwards and the sign on the door was turned to closed. We alighted the vehicle and went inside where I could see approximately 20 people who appeared to be customers sitting at tables drinking and some dancing. There were bottles of Corona lager on the bar about $\frac{3}{4}$ full. The male behind the bar area came over to me and it was explained we were conducting licensing visits. I asked if he was in charge and if he was the DPS. He said he was the manager and produced his personal licence. I asked if he could show me his premises licence and he showed me a summary version of this. He was unable to produce the full premises licence. The manager was asked what time he should be

Signature:  *PS 116 mo*

Signature witnessed by:

Continuation of Statement of **Keith Dempster**.....

closed on Friday night, and he replied 12 o'clock. I asked why he was still open, and he replied because it had been quiet and stayed open. He said he knew he should be closed at 12 o'clock. I asked what time he served the last alcoholic drink and he said about 0220. As PC O'MAHONEY took the details of SIA door staff PC ANDREWS and I asked to view the CCTV. There is a loft ladder at the rear of the premises that leads to a mezzanine area, where the CCTV is. The manager and a female staff member showed the CCTV and they were asked how far back it had recorded, as the condition on the licence stated it should be immediately available to officer and kept for 31 days. The CCTV appeared to only have recorded back to 23rd December 2017, a period of two weeks. As we talked I could see the premises was emptying out although there were still patrons inside the premises. As we stood in the bar area, the manager said he was likely to be applying to be DPS there, and the name is going to change to Borondo's. PC O'MAHONEY confirmed the breaches of the licence and then completed a S19 Criminal Justice and Police Act 2001 closure notice with guidance. The manager said he would call the engineer and ensure the CCTV was in working order. We then left to continue our patrols. The venue was visited again on Sunday 7th JANUARY 2018 at approximately 0030 and it was closed on that occasion.

 PS116 MBSignature: 

PS116 MB

Signature witnessed by:

Heron, Andrew

From: Tahir, Sarah
Sent: 12 December 2017 13:34
To: Heron, Andrew
Subject: FW: Variation, Corporation Ponce, Arch 144 Eagle Yard, SE1

Added to l1u = 861205

From: Regen, Licensing
Sent: Tuesday, December 12, 2017 1:28 PM
To: Tahir, Sarah
Subject: FW: Variation, Corporation Ponce, Arch 144 Eagle Yard, SE1

From: Prickett, Mark
Sent: Tuesday, December 12, 2017 1:12 PM
To: Regen, Licensing
Cc: [REDACTED]; Mills, Dorcas; Tear, Jayne
Subject: Variation, Corporation Ponce, Arch 144 Eagle Yard, SE1

Dear Licensing,

Southwark's Environmental Protection Team (EPT) have reviewed the premises licence variation for 'Corporation Ponce', Arch 144, Eagle Yard, Walworth Road, SE1 6SP.

The variation application seeks to extend the following licensable activities;

Live music (indoors): Friday and Saturday 14:00 – 02:30. (Currently restricted to 23:30).
Recorded music (indoors): Friday and Saturday 14:00 – 02:30. (Currently restricted to 23:30).
Late night refreshment (indoors): Friday and Saturday 23:00 – 02:30. (Currently restricted to 23:30).
Sale of alcohol (on the premises): Friday and Saturday 14:00 – 02:30. (Currently restricted to 23:30).

Opening hours: Friday and Saturday 09:00 – 03:00 the following day (Currently restricted to 23:30).

No changes are being requested between Sunday and Thursday.

The existing licence can be found through the following link;
<http://app.southwark.gov.uk/Licensing/LicPremisesGrantedDetails.asp?systemkey=851276>

EPT STANCE

EPT have reviewed section M part d) of the application form. No new measures are outlined on how operations will be controlled to prevent public nuisance. This section is filled with the conditions on the existing licence.

The application form does not advise what type of premises this is. EPT believe it to be a restaurant that now seeks to turn into a late night vertical drinking venue with live and recorded music and open late on weekends.

No information has been provided on the noise insulation standards of the railway arch as to whether this unit is able to contain live & recorded music levels, especially late into the night when background levels will be lower and when neighbouring residents will be sleeping. Nor is there any information on how the operator will control patrons leaving the premises late at night / early in the morning to ensure public nuisance will not occur.

The hours proposed exceed the Southwark Licensing Policy 2016-2020 suggested opening hours within the Elephant and Castle area (table 2).

EPT note that the premises has applied for numerous TENs to open until 3/4am in the past, however these applications were only ever for alcohol only. No live or recorded music was applied for under these TEN applications and as such these TEN events do not provide an accurate representation of this premises opening late at weekends.

EPT are also aware of numerous previous noise disturbance / public nuisance complaints from neighbouring residents regarding late night patron use for licensed arch premises in Eagle Yard and as such have concerns over the suitability of these arches in this location operating late into the night due to the high potential to cause public nuisance.

Taking into account the above, EPT **raise objection** to this application.

Kind regards,

Mark Prickett
Principal Enforcement Officer
Environmental Protection Team
Tel: 020 7525 0023

Postal address: Southwark Council, Environmental Protection Team, Regulatory Services, 3rd Floor
Hub 1, PO Box 64529, London, SE1P 5LX
Office address (By appointment only): Southwark Council, 160 Tooley Street, London, SE1 2QH

Air Quality web pages: <http://www.southwark.gov.uk/air-quality>
Construction web pages: <http://www.southwark.gov.uk/construction>
London Low Emission Construction Partnership - <http://www.llecp.org.uk/>



Please consider the environment - do you really need to print this email?

Heron, Andrew

From: Tahir, Sarah
Sent: 19 December 2017 16:31
To: Heron, Andrew
Subject: FW: Consultation - Major Variation - Arch 144 Eagle Yard
Attachments: Alcohol-related violence and disorder in Southwark's CIP areas 2017 09 1....pdf

[Added to l1u = 861205](#)

From: Regen, Licensing
Sent: Tuesday, December 19, 2017 3:30 PM
To: Tahir, Sarah
Subject: FW: Consultation - Major Variation - Arch 144 Eagle Yard

From: Sharpe, Carolyn **On Behalf Of** Public Health Licensing
Sent: Tuesday, December 19, 2017 3:17 PM
To: Regen, Licensing
Cc: Public Health Licensing
Subject: RE: Consultation - Major Variation - Arch 144 Eagle Yard

To whom it may concern:

Re: Ponce's Corporation, Arch 144, Eagle Yard, Hampton Street, London SE1 6SP

On behalf of the Director of Health and Wellbeing (incorporating the role of Director of Public Health) for Southwark (a responsible authority under the Licensing Act 2003) I wish to make representation in respect of the above.

This representation is made in respect of the following licensing objective(s):

- The prevention of crime and disorder
- Prevention of public nuisance
- Public safety

The applicant requests to vary their current licence to extend the sale of alcohol until 02:30 on Fridays and Saturdays and for opening times until 03:00 on Fridays and Saturdays.

The applicant's current license permits the sale of alcohol until 23:30 and a closing time of 00:00 on Fridays and Saturdays and this is in line with what is recommended in Southwark's Statement of Licensing Policy. The applicant has not provided any justification for the extension of hours requested and since the applicant has described this premises as a restaurant / café the hours requested are, in my opinion, not appropriate for this type of venue.

Additionally, although this premises is not located in a cumulative impact policy area, it is located within one of the geographical areas that the council monitors due to high rates of alcohol related harm, crime and disorder. The attached report shows that this premises is located in a hotspot for alcohol related rowdy behaviour (page 3), alcohol related harassment and common assault (page 4) and alcohol-related assault with injury and serious wounding (also page 4).

Recommendations

- I recommend this application is rejected.

If you have any further questions, please do not hesitate to contact me.

Yours sincerely,

Carolyn Sharpe

on behalf of Professor Kevin Fenton, Director of Health and Wellbeing (incorporating the role of Director of Public Health)

Carolyn Sharpe | carolyn.sharpe@southwark.gov.uk | 02075250025 | 07927563567

Public Health Policy Officer (People & Health Intelligence), London Borough of Southwark, 160 Tooley Street, London SE1 2QH

I

Content	❖ Introduction	page 1
	❖ Summary of Southwark's CIP areas	page 1
	❖ Violence and disorder hotspot maps	page 2
	❖ Alcohol-related hotspot locations	pages 3 & 4
	❖ Temporal summary	page 5

❖ Please see page 5 for the **Glossary of terms**

Metadata

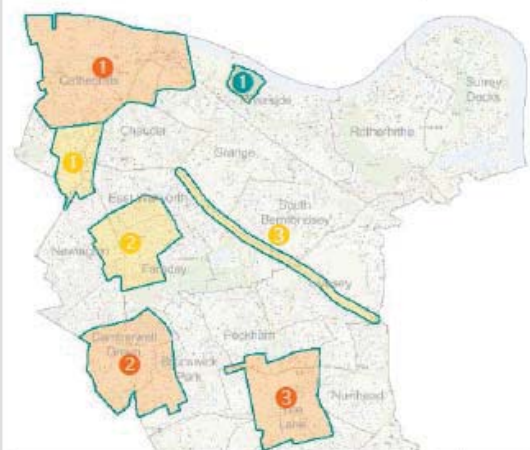
- Metropolitan Police Service CRIS² for Violence Against the Person³ crime reports (Includes reports with a drink-related feature code [GA, MF, MV]⁴, excludes reports with a domestic abuse flag [DI,DV,DX]⁵)
- Metropolitan Police Service CAD⁶ for reports of anti-social behaviour (Only reports of rowdy behaviour [code 202] and street drinking [code 209] have been included. Code 202 and 209 reports with an alcohol qualifier [code 600] are included by default)
- SafeStats⁷ for London Ambulance Service alcohol-related call-out records
- Please note that due to limitations with the datasets, A&E and British Transport Police data were not included in this report

Introduction

The purpose of this document is to provide the reader with an overview of recorded alcohol-related **violence and disorder** in Southwark and its Cumulative Impact Policy (CIP) areas, and to help inform decision on proposed changes to CIP conditions set out in Southwark's **Licensing Policy**⁸.

Summary

As shown by the map below, Southwark has three ● CIP areas and three ● monitoring areas⁹. As requested by Southwark's Licensing Committee, ● Shad Thames has been included in this report.



The table below shows the proportion each area accounts for of the borough total. It shows that in most instances, the proportions do not change much from one financial year to the next. One exception worth mentioning is the 6.4 percentage point increase from FY15/16 to FY16/17 in non-domestic, alcohol-related Violence. The figures behind this change show a 12.8% increase in the CIP areas total against a borough-wide decrease of 7.2%.

Of the six CIP and monitoring areas, Borough and Bankside accounts for the largest proportion of alcohol-related reports.

For the 2016/17 financial year, **Southwark's CIP areas** accounted for the following % of reports in the borough:

- ❖ 36% of alcohol-related rowdy behaviour and street drinking;
- ❖ 24% of non-alcohol related rowdy behaviour;
- ❖ 33% of alcohol-related ambulance call-outs;
- ❖ 36% of alcohol-related violence;
- ❖ 24 % of non-alcohol related violence.

For the same period, **Southwark's monitoring areas** accounted for the following % of reports in the borough:

- ❖ 14% of alcohol-related rowdy behaviour and street drinking;
- ❖ 12% of non-alcohol related rowdy behaviour;
- ❖ 14% of alcohol-related ambulance call-outs;
- ❖ 19% of alcohol-related violence;
- ❖ 13 % of non-alcohol related violence.

In comparison to the CIP and monitoring areas, **Shad Thames** accounted for a very, very small % of reports in the borough:

- ❖ 0.7% of alcohol-related rowdy behaviour and street drinking;
- ❖ 0.4% of non-alcohol related rowdy behaviour;
- ❖ 0.4% of alcohol-related ambulance call-outs;
- ❖ 0% of alcohol-related violence;
- ❖ 0.3 % of non-alcohol related violence.

Even per square meter, report numbers were very low for Shad Thames.

Alcohol-related reports by area and year as a percentage of the borough total		FY12/13	FY13/14	FY14/15	FY15/16	FY16/17	FY17/18	change FY16/17 of FY15/16
CIP areas	❖ Rowdy behaviour and street drinking	33.0%	35.3%	36.2%	36.7%	36.0%	33.8%	-0.7 pp
	❖ Ambulance call-outs	31.3%	32.2%	31.7%	31.0%	32.9%	33.4%	+1.9 pp
	❖ non-domestic Violence	34.6%	31.9%	34.9%	29.5%	35.9%	37.7%	+6.4 pp
monitoring areas	❖ Rowdy behaviour and street drinking	16.5%	16.3%	16.3%	11.8%	13.1%	9.5%	+1.3 pp
	❖ Ambulance call-outs	13.1%	15.6%	14.7%	14.7%	13.7%	13.6%	-1.0 pp
	❖ non-domestic Violence	18.6%	24.5%	19.3%	19.6%	18.9%	17.5%	-0.6 pp
❖ Rowdy behaviour and street drinking	❶ Borough and Bankside CIP area	15.5%	20.2%	21.3%	21.8%	18.7%	13.5%	-3.1 pp
	❷ Camberwell CIP area	6.3%	8.4%	7.8%	7.0%	9.6%	9.5%	+2.5 pp
	❸ Elephant and Castle monitoring area	6.1%	4.8%	5.8%	4.5%	6.4%	6.1%	+1.9 pp
	❹ Old Kent Road monitoring area	5.6%	4.3%	4.0%	2.3%	2.7%	1.4%	+0.4 pp
	❺ Peckham CIP area	11.2%	6.6%	7.0%	7.9%	7.8%	10.8%	-0.2 pp
	❶ Shad Thames area	0.8%	0.3%	0.2%	0.5%	0.7%	0.0%	+0.2 pp
	❷ Walworth Road and East Street monitoring area	4.8%	7.2%	6.5%	5.0%	4.0%	2.0%	-1.0 pp
❖ Ambulance call-outs	❶ Borough and Bankside CIP area	17.8%	19.7%	19.2%	17.7%	21.4%	20.5%	+3.6 pp
	❷ Camberwell CIP area	6.3%	5.6%	6.9%	7.7%	6.1%	6.9%	-1.7 pp
	❸ Elephant and Castle monitoring area	7.3%	7.0%	6.3%	7.3%	6.6%	5.8%	-0.7 pp
	❹ Old Kent Road monitoring area	2.5%	3.1%	2.9%	2.4%	2.5%	2.5%	+0.0 pp
	❺ Peckham CIP area	7.4%	6.5%	5.7%	5.5%	5.4%	6.1%	-0.0 pp
	❶ Shad Thames area	0.3%	0.4%	0.5%	0.3%	0.4%	0.4%	+0.1 pp
	❷ Walworth Road and East Street monitoring area	3.3%	5.5%	5.4%	5.0%	4.6%	5.3%	-0.3 pp
❖ non-domestic Violence	❶ Borough and Bankside CIP area	16.5%	19.1%	21.4%	17.2%	19.8%	18.8%	+2.6 pp
	❷ Camberwell CIP area	9.6%	5.4%	7.5%	5.4%	6.0%	8.4%	+0.6 pp
	❸ Elephant and Castle monitoring area	11.2%	11.0%	9.5%	8.2%	8.8%	8.4%	+0.6 pp
	❹ Old Kent Road monitoring area	2.7%	6.0%	4.0%	3.0%	3.7%	3.2%	+0.7 pp
	❺ Peckham CIP area	8.5%	7.5%	6.0%	7.0%	10.1%	10.4%	+3.1 pp
	❶ Shad Thames area	0.0%	0.6%	0.3%	0.6%	0.0%	0.0%	-0.6 pp
	❷ Walworth Road and East Street monitoring area	4.8%	7.5%	5.8%	8.4%	6.5%	5.8%	-1.9 pp

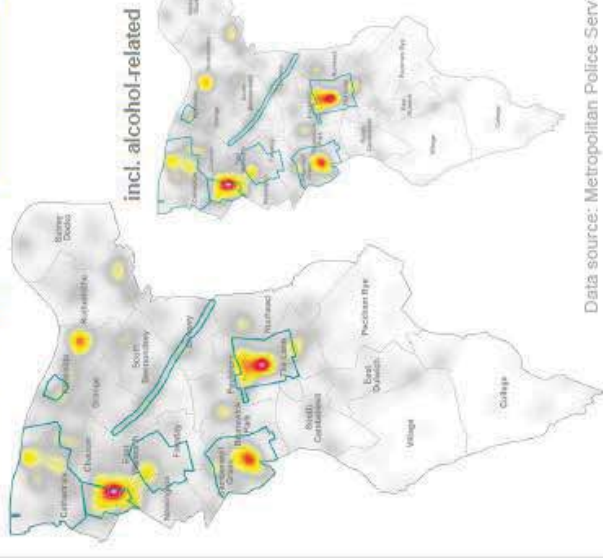
Data sources: Metropolitan Police Service CAD for ASB and CRIS for crime; SafeStats for London Ambulance Service call-outs

Map key

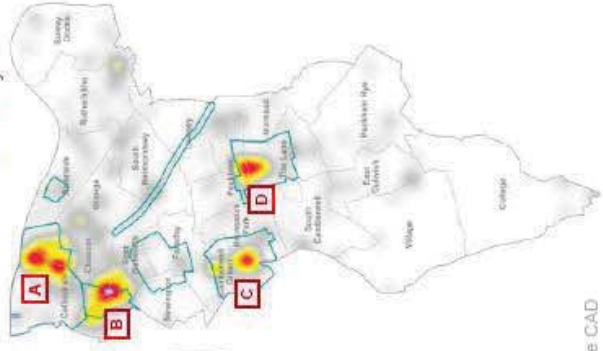
- ❶ Borough and Bankside CIP area
- ❷ Camberwell CIP area
- ❸ Peckham CIP area
- ❹ Elephant and Castle monitoring area
- ❺ Walworth Road and East Street monitoring area
- ❶ Old Kent Road monitoring area
- ❶ Shad Thames area
- Southwark's wards

Rowdy behaviour

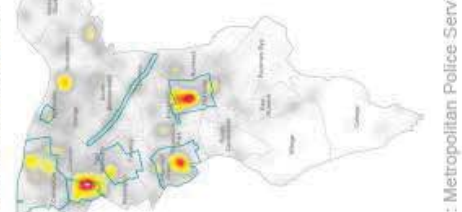
excl. alcohol-related



alcohol-related only



incl. alcohol-related



Street drinking



Alcohol-related ambulance call-outs



The maps on this page show the proximity of incident locations to one another, and affirm that Southwark's CIP areas are still relevant.

Please see page 3 for a closer look at each alcohol-related hotspot location, **A** to **L**.

Key

proximity based on 200m bandwidth and 40m cell size

closest proximity

decrease

Please be aware that the data have some geographical limitations:

(i) Ambulance call-outs are mapped to Census output area level

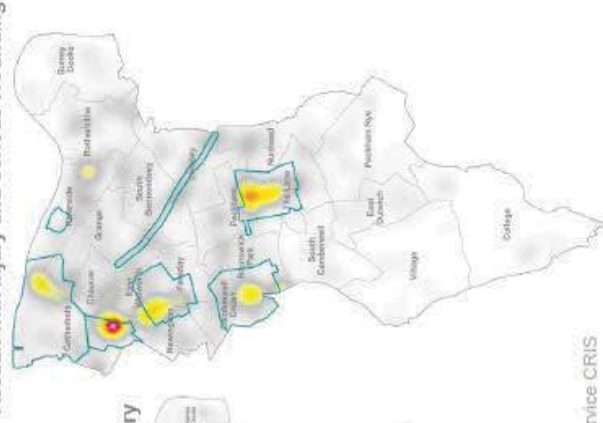
(ii) 5% of violence records for the period 1st Aug-16 to 31st Jul-17 did not contain co-ordinate data

non-domestic Violence (excluding alcohol-related)

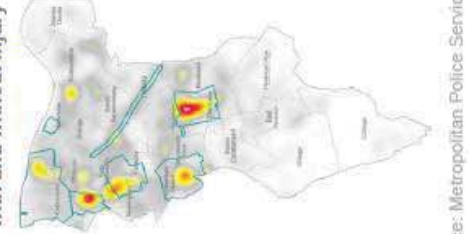
Harassment and Common Assault



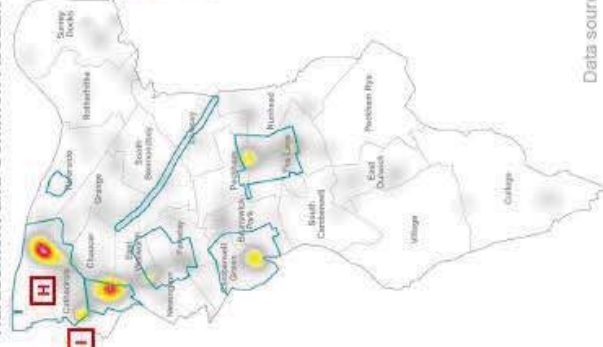
Assault with Injury and Serious Wounding



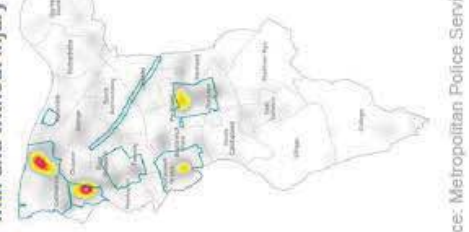
with and without injury



Harassment and Common Assault



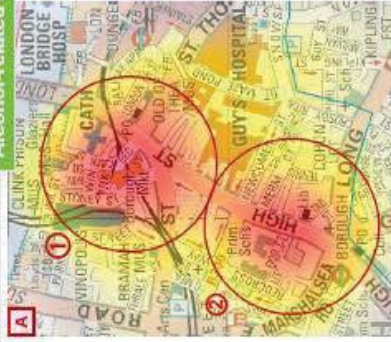
with and without injury



Assault with Injury and Serious Wounding



Alcohol-related rowdy behaviour



1 22x alcohol-related rowdy behaviour reports. 2x repeat locations:

- 7x incidents at London Bridge bus station, mainly between the hours of 14:15 and 15:40, and 22:40 and 22:50;
- 7x incidents in / directly around Borough Market, mainly between the hours of 14:30 and 19:30.

In comparison, 92x non-alcohol related rowdy behaviour reports. 2x top repeat locations:

- 47x incidents at London Bridge bus station, mainly Sun-Thur, peak times of 01:00-02:59, 04:00-04:59, and 06:00-06:59;
- 6x incidents at St Christophers Inn [Borough High Street], Fri-Sun between 23:00 and 01:59.

2 13x alcohol-related rowdy behaviour reports. No repeat locations.

Peak day Tue, reports made between 12:00 and 16:00. Weekend (Sat-Sun) peak time of 22:00-23:59.

In comparison, 49x non-alcohol related rowdy behaviour reports. Peak days Mon, Wed, Fri. Mon-Thur peak time of 18:00-19:59, and Fri-Sun peak time of 00:00-00:59

1x repeat location:

- 4x incidents at Pret A Manger [no.11 Borough High Street] (3x incidents on Mon, 08:40-08:50).

Alcohol-related rowdy behaviour



26x alcohol-related rowdy behaviour reports. 2x repeat locations:

- 4x incidents in / outside The Coronet (3x incidents between 23:15 and 02:25);
- 2x incidents at The Elephant and Castle public house (1x incident just after 18:00 and 1x incident just before 23:00).

In comparison, 161x non-alcohol related rowdy behaviour reports. 2x top repeat locations:

- 28x incidents at the Elephant and Castle shopping centre, Peak days Mon, Tue, Thu. Mon-Thur peak time of 16:00-17:59;
- 4x incidents at The Rockingham Arms. No peak days or peak times.

Data source: Metropolitan Police Service CAD

Alcohol-related rowdy behaviour



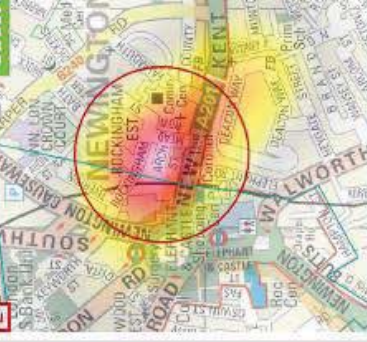
19x alcohol-related rowdy behaviour reports. 1x repeat location:

- 5x incidents at McDonalds [Butterfly Walk], mainly Thu-Sat, peak time of 23:50-01:30.

In comparison, 135x non-alcohol related rowdy behaviour reports. 3x top repeat locations:

- 25x incidents at McDonalds [Butterfly Walk], peak days Wed-Fri. Peak time of 15:00-18:59;
- 6x incidents at William Hill [Camberwell Church Street] (5x incidents on Sat, 14:00-22:59);
- 5x incidents at Camberwell Library. No peak days. Incidents happened between 12:00 and 17:59.

Street drinking



7x street drinking reports. 1x repeat location:

- 5x incidents on Arch Street. Various days and various times.

Alcohol-related ambulance call-outs



195x alcohol-related ambulance call-outs. Peak days Fri-Sun, followed by Wed. Just over half of calls received between 21:00 and 01:59, with peak time of 23:00-00:59.

The ambulance service data published on SafeStats do not hold address information (e.g. street names, building names, property numbers); records are mapped to Census output area level, which is based on postcode areas.

For the purpose of this document, postcode-level records were counted by road. Not being an exact science, the results from this process should be viewed accordingly.

Call-outs by road (count of postcode level data):

- 1 Montague Close x12; peak day Sat, peak time of 21:00-22:59.
- 2 Duke Hill Street x61; peak days Fri-Sun, followed by Wed. Just over half of calls received between 21:00 and 02:59, with a peak time of 00:00-02:59.
- 3 London Bridge Station x39; peak days Fri-Sun, followed by Wed. Just over half of calls received between 21:00 and 02:59, with a peak time of 00:00-02:59.
- 4 London Bridge Street x20; peak day Sun. Calls received between 00:00 and 02:59, with a peak time of 00:00-00:59.
- 5 St Thomas Street x18; peak day Sat, peak times of 19:00-19:59 and 00:00-01:59.
- 6 Borough High Street x33; (stretch between no's 19 and 81) Peak days Mon, Tue, Sat. Peak times of 18:00-18:59, 20:00-20:59, 23:00-23:59, and 01:00-01:59.

Data source: SafeStats for London Ambulance Service

Alcohol-related Harassment and Common Assault



17x alcohol-related harassment and common assault reports. 3x repeat locations:

- 3x offences outside St Christophers Inn [Borough High Street] (2x offences between 00:00 and 00:59 and 1x offence at 14:45).
- 2x offences at Café Rossi [Borough High Street] (1x offence at 22:00 and 1x offence just after 02:30).
- 2x offences at Pret A Manger [no.51 Borough High Street] (1x offence just after 13:30 and 1x offence at 08:30).

In comparison, 54x non-alcohol related harassment and common assault reports. 2x top repeat locations:

- 4x offences at Borough Market. Mainly weekdays, between 12:00 and 18:15.
- 4x offences at St Christophers Inn [Borough High Street]. (3x offences on Sat between 00:30 and 02:30).



15x alcohol-related harassment and common assault reports. 3x repeat locations:

- 3x offences at The Coronet [New Kent Road] (2x offences on Sat, at 02:00 and 07:30, and 1x offence on Sun at 03:45).
- 2x offences at The Rockingham Arms [Newington Causeway] (1x offence just after 19:30 and 1x offence at 22:00).
- 2x offences at Iceland [Elephant and Castle shopping centre] (1x offence just after 14:00 and 1x offence at 19:30).

In comparison, 77x non-alcohol related harassment and common assault reports. 4x top repeat locations:

- 6x offences at The Rockingham Arms [Newington Causeway]. All offences Thu-Mon. Various times between 10:00 and 00:45).
- 5x offences directly outside Elephant & Castle underground station. (2x offences on Tue and 2x offences on Sun. Various times between 16:15 and 04:15).
- 5x offences at The Coronet [New Kent Road] (2x offences on Sat between 01:00 and 03:00 and 2x offences on Sun between 03:30 and 05:30).
- 4x offences at Tesco [Elephant and Castle shopping centre] (3x offences on Sat between 14:30 and 21:00).

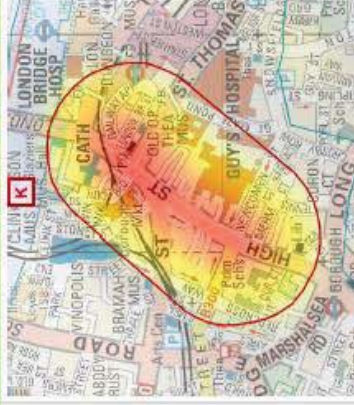


17x alcohol-related assault with injury and serious wounding reports. 2x repeat locations:

- 3x offences at The Coronet [New Kent Road] (All offences on Sat between 02:30 and 05:30).
- 2x offences at The Rockingham Arms [Newington Causeway] (Both offences on Mon, at 19:45 and 23:15).

In comparison, 66x non-alcohol related assault with injury and serious wounding reports. 2x top repeat locations:

- 13x offences at The Coronet [New Kent Road] (5x offences on Sat, 00:30-05:30 and 6x offences on Sun, 01:35-06:50).
- 12x offences at the Elephant and Castle Shopping Centre. Peak day Tue. Peak time 16:00-19:59.



28x alcohol-related assault with injury and serious wounding reports. 5x repeat locations:

- 4x offences at Number 1 Bar [Duke Street Hill] (1x offence on Fri at 02:00, 2x offences on Sat, at 00:00 and 01:20, 1x offence on Sun at 05:55).
- 3x offences at Belushi's [Borough High Street] (1x offence on Thu just after 02:00 and 2x offences on Sat, at 01:30 and 02:30).

• 2x offences at St Christophers Inn [Borough High Street] (1x offence on Wed at 01:25 and 1x offence on Fri at 01:00).

- 2x offences outside Giuseppe's [Borough High Street] (Both offences on Sat, at 02:30 and 02:50).

- 2x offences Sainsbury's [Borough High Street] (1x offence on Wed just after 02:00 and 1x offence on Sun at 05:00).

In comparison, 63x non-alcohol related assault with injury and serious wounding reports. 2x top repeat locations:

- 8x offences at Number 1 Bar [Duke Street Hill] (1x offence on Thu at 20:15, 1x offence on Fri just after 01:00, 4x offences on Sat, between 01:50 and 06:00, 1x offence on Sun at 06:00).
- 4x offences at Belushi's [Borough High Street] (1x offence on Thu at 20:45, 2x offences on Sat between 00:50 and 01:20, 1x offence on Sun at 01:15).



14x alcohol-related assault with injury and serious wounding reports. 2x repeat locations:

- 4x offences at O'Bar [Peckham High Street] (All offences on Sun, between 01:20 and 06:00).
- 3x offences outside the post office [no.121-125 Peckham High Street] (1x offence on Mon at 01:00, 1x offence Wed at 07:20, 1x offence on Sun at 01:30).

In comparison, 67x non-alcohol related assault with injury and serious wounding reports. Top repeat locations:

- 3x offences at Morrisons [The Aylesham Centre] (2x offences on Wed, just after 10:00 and just after 11:00, and 1x offences on Sat just after 12:00).



Data source: Metropolitan Police Service CRIS

Temporal

The table below shows that for

- Sundays to Thursdays, peak times in the CIP and monitoring areas are 22:00-01:59 and in the rest of the borough 18:00-02:59
- Fridays to Saturdays, peak times in the CIP and monitoring areas are 20:00-02:59 and in the rest of the borough 22:00-01:59

Alcohol-related reports for FY2016/17 by area and hour (combines rowdy behaviour and street drinking, ambulance call-outs, and non-domestic violence)	06:00 - 06:59	07:00 - 07:59	08:00 - 08:59	09:00 - 09:59	10:00 - 10:59	11:00 - 11:59	12:00 - 12:59	13:00 - 13:59	14:00 - 14:59	15:00 - 15:59	16:00 - 16:59	17:00 - 17:59	18:00 - 18:59	19:00 - 19:59	20:00 - 20:59	21:00 - 21:59	22:00 - 22:59	23:00 - 23:59	00:00 - 00:59	01:00 - 01:59	02:00 - 02:59	03:00 - 03:59	04:00 - 04:59	05:00 - 05:59	Total
❖ Sunday to Thursday																									
• Southwark	45	60	48	56	57	72	72	81	89	108	106	89	140	137	146	126	174	164	201	174	132	104	72	57	2,510
• CIP and monitoring areas total	26	28	19	22	30	30	37	40	52	49	53	32	55	56	63	53	90	87	104	99	63	51	40	38	1,217
• rest of the borough	19	32	29	34	27	42	35	41	37	59	53	57	85	81	83	73	84	77	97	75	69	53	32	19	1,293
1 Borough and Bankside CIP area	10	8	10	5	7	10	18	14	15	15	21	11	26	27	27	30	54	42	44	33	37	16	15	6	501
2 Camberwell CIP area	2	6	4	3	7	7	8	6	5	8	4	8	8	5	6	12	11	6	12	13	4	7	4	9	165
1 Elephant and Castle monitoring area	5	2	4	5	6	4	2	4	5	6	6	5	4	13	7	1	10	13	20	20	4	7	11	8	172
3 Old Kent Road monitoring area	1	3	0	3	2	1	1	6	5	4	0	0	2	1	0	3	3	6	4	10	3	7	2	4	71
3 Peckham CIP area	4	4	0	3	4	3	5	5	15	10	14	7	8	6	11	4	6	10	15	14	10	9	3	7	177
1 Shad Thames area	0	1	0	0	0	0	0	0	0	1	1	0	0	0	0	0	2	0	0	1	0	0	0	0	6
2 Walworth Road and East Street monitoring area	4	4	1	3	4	5	3	5	7	5	7	1	7	4	12	3	4	10	9	8	5	5	5	4	125
❖ Friday to Saturday																									
• Southwark	17	17	21	22	29	28	48	35	45	63	52	72	51	58	88	73	118	127	111	94	81	58	45	30	1,381
• CIP and monitoring areas total	6	6	7	11	13	12	22	11	20	30	27	33	24	22	43	40	58	59	58	48	44	23	26	19	662
• rest of the borough	11	11	14	11	16	16	26	24	25	33	25	39	27	34	45	33	60	68	53	46	37	35	19	11	719
1 Borough and Bankside CIP area	2	2	4	2	5	2	14	5	9	7	9	8	8	9	23	19	31	30	37	27	22	13	17	6	311
2 Camberwell CIP area	0	2	0	2	3	4	4	1	6	4	6	4	5	3	7	3	5	5	4	6	4	3	4	2	87
1 Elephant and Castle monitoring area	2	1	0	1	0	3	3	1	2	6	2	8	3	2	5	4	11	11	9	10	3	1	3	4	95
3 Old Kent Road monitoring area	1	0	1	2	0	1	0	1	0	2	1	1	0	0	1	1	4	3	1	0	5	3	2	2	32
3 Peckham CIP area	1	1	0	2	2	0	0	1	3	7	3	5	3	3	3	8	3	7	3	3	5	2	0	2	67
1 Shad Thames area	0	0	0	0	1	0	0	1	0	0	0	1	0	0	0	2	1	2	1	0	1	0	0	0	10
2 Walworth Road and East Street monitoring area	0	0	2	2	2	2	1	1	0	4	6	6	5	5	4	3	3	1	3	2	4	1	0	3	60

Data source: Metropolitan Police Service CAD for ASB and CRIS for crime; SafeStats for London Ambulance Service call-outs

Glossary of terms

- Cumulative Impact Policy (CIP) - The government introduced cumulative impact policies as a tool for licensing authorities to limit the growth of licensed premises in problem areas
- CRIS - acronym for Crime Reporting Information System
- Violence Against the Person (VAP) is an offence group as defined by the Home Office, and consists of three sub-groups: Homicide, Violence with Injury, and Violence without injury. A full list of VAP offences is available from: https://www.gov.uk/government/uploads/system/uploads/attachment_data/file/627449/count-violence-jul-2017.pdf
- Alcohol-related feature codes used by the Metropolitan Police Service -
 - GA - alcohol consumed at scene by suspect / accused
 - MF - suspect / accused had been drinking prior to committing offence
 - MV - victim had been drinking prior to offence
- The Association of Chief Police Officers (ACPO) defines domestic abuse as any incident of threatening behaviour, violence or abuse (psychological, physical, sexual, financial or emotional) between adults, aged 16 and over, who are or have been intimate partners or family members, regardless of gender and sexuality. The Metropolitan Police Service adds the following flags to crime reports that meet the ACPO criteria -
 - DV - domestic incident
 - DI - domestic in LGBT relationship
 - DX - domestic incident resolved
- CAD - acronym for Computer Aided Dispatch. Used by Metcall, the Metropolitan Police Service's Central Communications Command responsible for receiving emergency and non-emergency calls from the public
- SafeStats is a data portal provided by the Greater London Authority (GLA) through which datasets from the following agencies can be obtained:
 - Metropolitan Police Service
 - British Transport Police
 - London Ambulance Service
 - Transport for London
 - London Fire Brigade
- Southwark's Licensing Policy can be found at: http://www2.southwark.gov.uk/downloads/download/2385/southwark_statement_of_licensing_policy_2016-2020
- Monitoring areas have similar characteristics to CIP areas, but are not governed by CIP conditions

MEMO: Licensing Unit

To Licensing Unit **Date** 22 December 2017

Copies

From Jayne Tear **Telephone** 020 7525 0396

Email jayne.tear@southwark.gov.uk

Subject Re: Corporation Ponce, Arch 144 Eagle Yard, London, SE1 6SP
– Application to vary a premises licence

I write with regards to the above application to vary the premises licence submitted by Ponce's Corporation Limited under the Licensing Act 2003, which seeks to vary the following licensable activities:

- To extend live music and recorded music (indoors) on Friday and Saturday from 23:30 to 02:30 the following day
- To extend late night refreshment (indoors) on Friday and Saturday from 23:30 to 02:30 the following day
- To extend the supply of alcohol (on the premises) on Friday and Saturday from 23:30 to 02:30 the following day
- Overall opening times shall be on Sunday to Thursday from 09:00 to 23:00 and on Friday and Saturday from 09:00 to 03:00 the following day

To amend condition 843 which states:

843 - That on Fridays and Saturdays one SIA registered door supervisor shall patrol the outside the areas of the premises between the hours of 21:00 and **00:00** to monitor the patrons and number of smokers outside the premises.

To read as follows:

843 - That on Fridays and Saturdays one SIA registered door supervisor shall patrol the outside the areas of the premises between the hours of 21:00 and **03:00** to monitor the patrons and number of smokers outside the premises.

The premises is described within the operating schedule as 'Corporation Ponce' is neither a nightclub nor a bar but is simply a small licensed restaurant, accommodating a maximum of sixty (60) diners seated at tables. The venue does not have a dance floor or any available floor space between the tables and chairs for dancing'

My representation is based on the Southwark Statement of Licensing policy 2016 – 2020 and relates to the licensing objectives for the prevention of crime and disorder and the prevention of public nuisance.

This premise is situated within a the Elephant and Castle Major Town Centre and under the Southwark Statement of Licensing policy 2016 – 2020 the latest appropriate closing times for restaurants and cafes on Sunday to Thursday is 00:00 hours and for Friday and Saturday is 01:00 hours.

The premises is very close to local resident's who could be disturbed by patrons leaving the premises late at night. I object to the granting of the extended hours asked for within this application under the prevention of crime and disorder and public nuisance licensing objectives as the operation of the premises and of people leaving the premises even later at night could impact upon local residents living nearby and in the surrounding streets. The management would have no control of patrons that have left the premises and the possible impact of any rowdy and anti-social behaviour or crime and disorder.

Furthermore the hours applied for are in excess of what it deemed appropriate for this area within the statement of licensing policy and the applicant has offered no further control measures within the operating schedule to address the licensing objectives should the licence be granted.

I therefore submit this representation and welcome any discussion with the applicant to consider the above representation

I may submit further supporting evidence to this representation

Southwark's Statement of Licensing Policy 2016 – 2020 can be found on the following link:

[http://www.southwark.gov.uk/downloads/download/4399/licensing_act_2003 -
_southwark_statement_of_licensing_policy_2016 - 2020](http://www.southwark.gov.uk/downloads/download/4399/licensing_act_2003_-_southwark_statement_of_licensing_policy_2016_-_2020)

Jayne Tear
Principal Licensing officer
In the capacity of Licensing Authority as a Responsible Authority